



1,000+  
B6

C7  
A5 A3

GENERAL NOTES

ALL TRAFFIC CONTROL SIGNS SHALL BE 48" X 48" UNLESS OTHERWISE NOTED IN THE PLANS.

"WO" SIGNS ARE THE SAME AS "W" SIGNS EXCEPT THE BACKGROUND IS REFLECTIVE ORANGE.

ALL SIGNS SHALL BE PLACED IN ACCORDANCE WITH THE MANUAL ON UNIFORM TRAFFIC CONTROL DEVICES.

SIGN LAYOUTS SHALL BE IN ACCORDANCE WITH THE FEDERAL HIGHWAY ADMINISTRATION MANUAL OF STANDARD HIGHWAY SIGNS UNLESS OTHERWISE PROVIDED IN THE PLAN.

LOCATION AND SPACING OF SIGNS AND DEVICES MAY BE ADJUSTED TO FIT FIELD CONDITIONS AS DIRECTED BY THE ENGINEER.

ANY EXISTING TRAFFIC SIGNS THAT CONFLICT WITH THIS DETOUR SHALL BE COVERED AS DIRECTED BY THE ENGINEER.

DETOUR SIGNS SHALL BE COVERED OR REMOVED WHEN DETOUR IS NOT IN USE OR AS DIRECTED BY THE ENGINEER.

INSTALL PROPOSED DETOUR SIGNS ON OUTSIDE SHOULDER AND MEDIAN SIDE ON DIVIDED ROADWAY.

— DETOUR ROUTE

Ⓢ TRAFFIC CONTROL DETOUR SIGNS

○ FIXED MESSAGE SIGN NUMBER

⇨ DIRECTION OF TRAFFIC

W. LOCUST ST.

A1

E. LOCUST ST.

A4

A2

N. 7TH ST.

DR. MARTIN LUTHER KING JR.

AVE.

N. RICHARDS

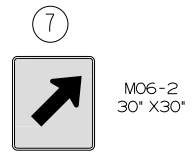
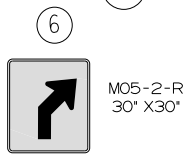
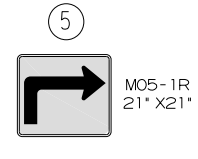
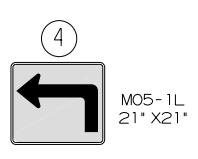
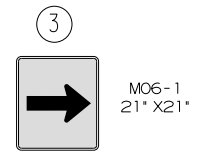
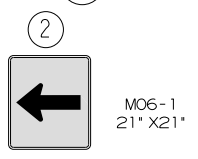
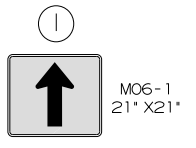
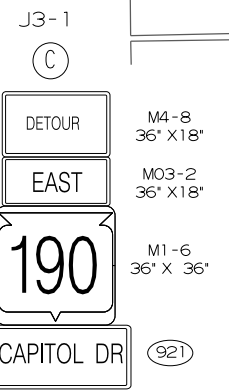
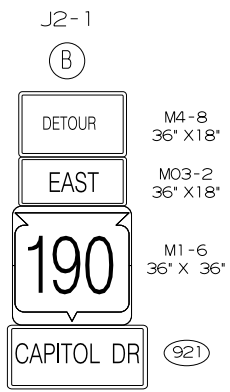
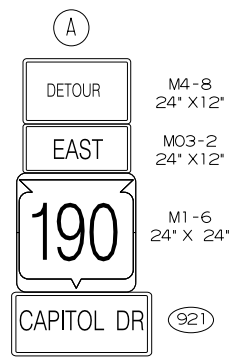
E. KEEFE

DR.

E. CAPITOL ST.

ST.

N. HOLTON



STATE PROJECT NUMBER 2025-19-70

HWY: S.T.H. 190

COUNTY: MILWAUKEE

TRAFFIC DETOUR

SCALE FEET 0' 40'

SHEET NO:

E